GETTING TO DORJE LING (map overview with notes on next page)

From Sheffield: Take the road through Gowrie Park. Turn left up Olivers Road C138 (see Note 1a on map), drive over the hill, and turn right at the signpost (pictured below) onto the C139 towards Lemonthyme Power Station and Lorinna. See Note 2 on map.

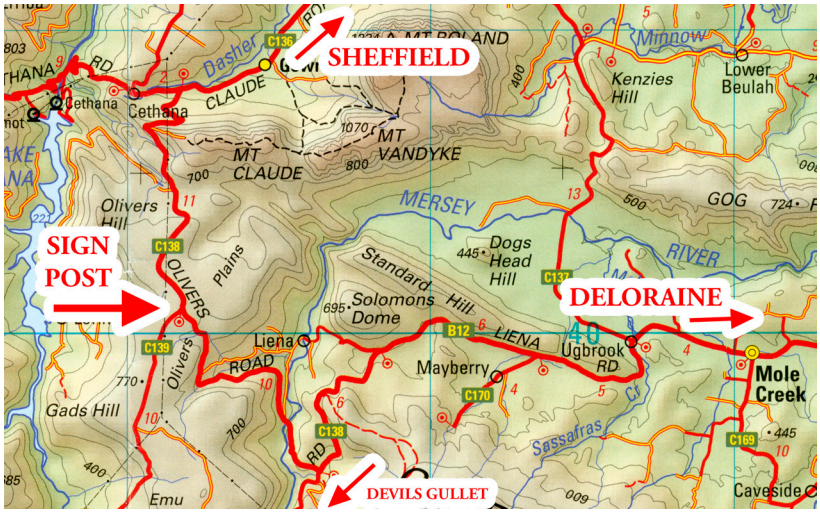

From Deloraine: Set your odometer before you leave Deloraine. Take the road to Mole Creek (B12). Turn right at the road to Devils Gullet (Note 1b).

(Devils Gullet Rd. If coming via Deloraine, turn right here towards Cethana to remain on C138).

At 56 km from Deloraine you will see the sign to Lemonthyme Power Station. Turn left here (Note 2).

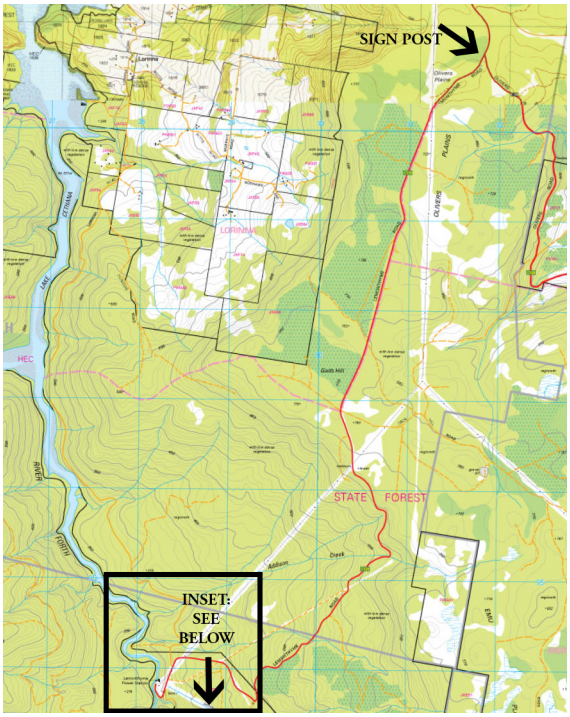

Signpost at turnoff towards the Lemonthyme Power Station. Both routes turn off here towards Lorinna. (C139, Note 2.)

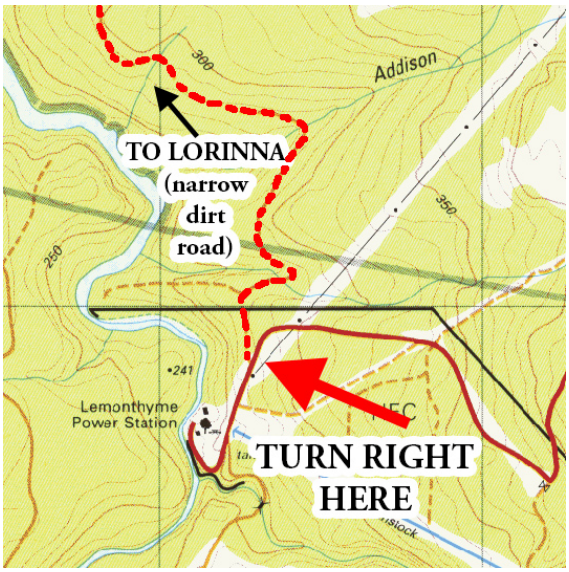

Just before the Lemonthyme power station there is a hard turn right onto a narrow dirt road that winds through the bush along the banks of Lake Cethana towards Lorinna (about 7 km). See Note 3 on map. Please drive slowly and carefully.

Dorje Ling is the first entrance on the left hand side before reaching the main township of Lorinna. The entrance is signposted.

Sheffield
Deloraine
Mole Creek
Note 1a
Note 1b
Note 2
Note 3
Claude Road
Gowrie Park
Lorinna
Liena
Mayberry
Lemana
Red Hills
Needles
Chudleigh
Paradise
Beulah
Lower Beulah
Weegena
Moltema
Dunorlan
Elizabeth Town
Weetah
Parkham
Kimberley
Sunnyside
Merseylea
Stoodley
Roland
Promised Land
Staverton
Erriba
Moina
Mt Claude
Wilmot
South Nietta
Nietta
West Kentish
Else
Lake Barrington
Historic Store
Gardens
Maze
Rowing
Cethana
Mt Roland 1231
Lake Cethana
Lake Parangana
Mersey River
Minnow R
Gog Range
Alum Cliffs State Reserve
Alum Cliffs
Wildlife Park
King Solomons Cave
Marakoopa Cave
Mole Creek Karst National Park
Western Bluff
Great
GWTCA
Caveside
Western Creek
Meander
Montana
Dairy Plains
Fish Farm
Cheese Factory Raspberry Farm
Garden
Forest Walk
Lobster Rt
B12
B13
B14
C136
C137
C138
C139
C140
C141
C143
C135
C129
C132
C157
C156
C159
C160
C161
C163
C164
C166
C167
C168
C169
C171
C710
C711